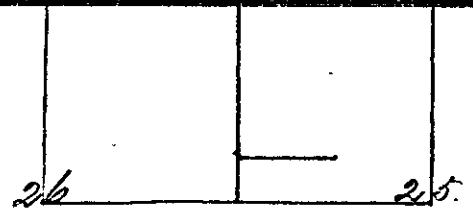


No. 230.

James Chenoweth Oct. 7. 1885.



T. 24 S. R. 6 W.

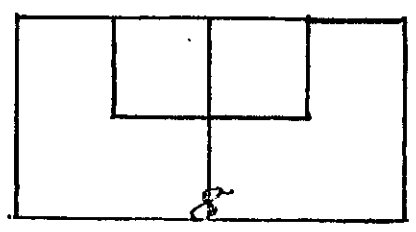
Set rockpost to NE corner of sect. 26. by B.T., thence Var. $19^{\circ}46'E$
 South 31.67 chns. set post in prairie, to N. ldy of Pinkston don.
 East 20.10 " " " " ; intersect fence.

No. 231

Road from Lookingglass creek bridge to
Bridge at Roseburg. Oct. 15. 1885.
 Length 9 Miles 22²⁰ chns.

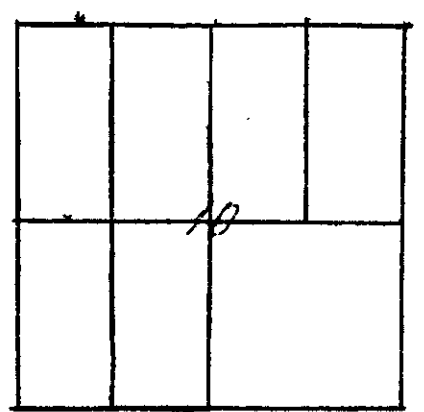
No. 232

Henry Landers and others. Oct. 19 and 20. 85



T. 28. S. R. 6 W.

From NE corner of sect. 8. Var. $20^{\circ}50'E$
 $S 89^{\circ}54' W$ 19.90 chns set post from which
 a wh. oak 9" in dia. bears $N 40^{\circ} E$ 16.2 chns. dist.
 " " " " " " $S 70^{\circ} W$ 0.34 " "
 South 20.00 chns. (Var. 20°) set post on top of spur, from which
 a wh. oak 24" in dia. bears $S 22^{\circ} W$ 1.07 chns. dist.
 $S 89^{\circ}34' W$ Var. $22^{\circ} E$. 39.90 chns. set post from which
 a wh. oak 30" in dia. bears $N 4^{\circ} W$ 43 lks.
 North Var. $19^{\circ}30' E$. 20.00 chns intersect section line, set post, from which
 a bl. oak 8" in dia. bears $S 72^{\circ} E$ 62 lks. dist.



T. 28 S. R. 6 W.

From 1/4 post between 15 and 10, Var. $19^{\circ}35' E$
 $N 89^{\circ}50' W$ 2000 chns. set temp. post.