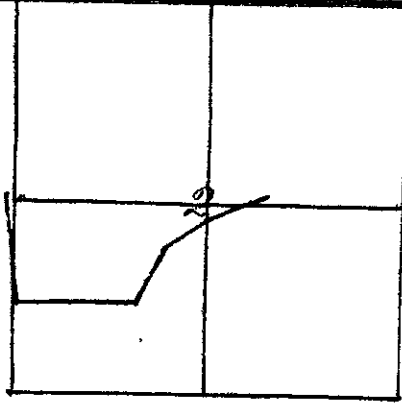


No 208.

Ths Clarke, April 24th 1885.

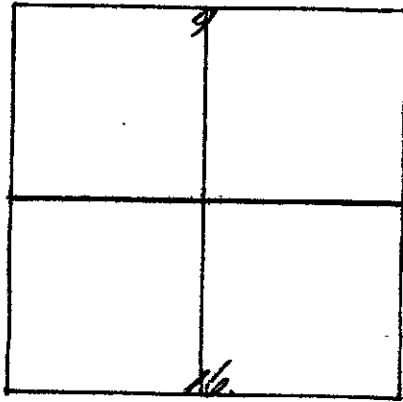


T. 23 S. R. 4 W.

Marked a wh oak 8" in dia C.S.R. thence Var 19°25' E
 S 65° W. 5.50 chns. descend
 63 1/4 9.00 "
 55 1/4 10.00 "
 35 2.50 " Var 19°55' E
 27 1/4 12.30 " to gate and lane.
 N 87° W 23.50 " Lane to Co. road. thence
 N 5° W. (Var 20°40') 22.75 chns. to wh. oak BT of 1/4 post between 2 & 3.

No 209.

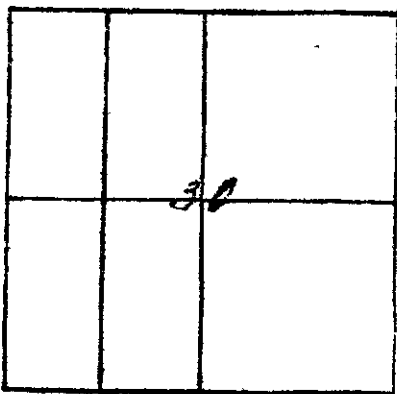
Estate of J. P. Sutherland. April 28th 1885.



T. 24 S. R. 5 W.

Set post, ^{1/8} corner of sect. 16. by B.T. thence Var 19°40' E
 N 89°34' W. 40.00 chns. to 1/4 post betw 9 and 16, set by B.T. thence
 " " 40.82 (Var 19°55' E) to N.E. corner of 17, set by B.T. at
 20.41 " set post, from which
 a bl oak 12" in dia. bears S 39° E 27 1/2 chns dist,
 " " 14' " " N 25 1/2° E 36 " "

No 210



T. 23 S. R. 4 W.

W. J. Herley April 30th 1885